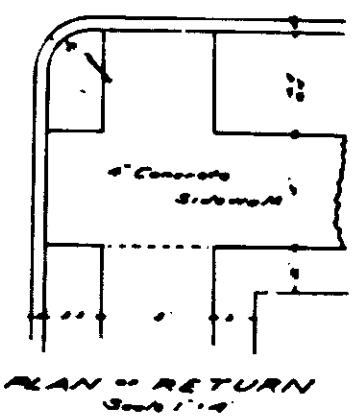
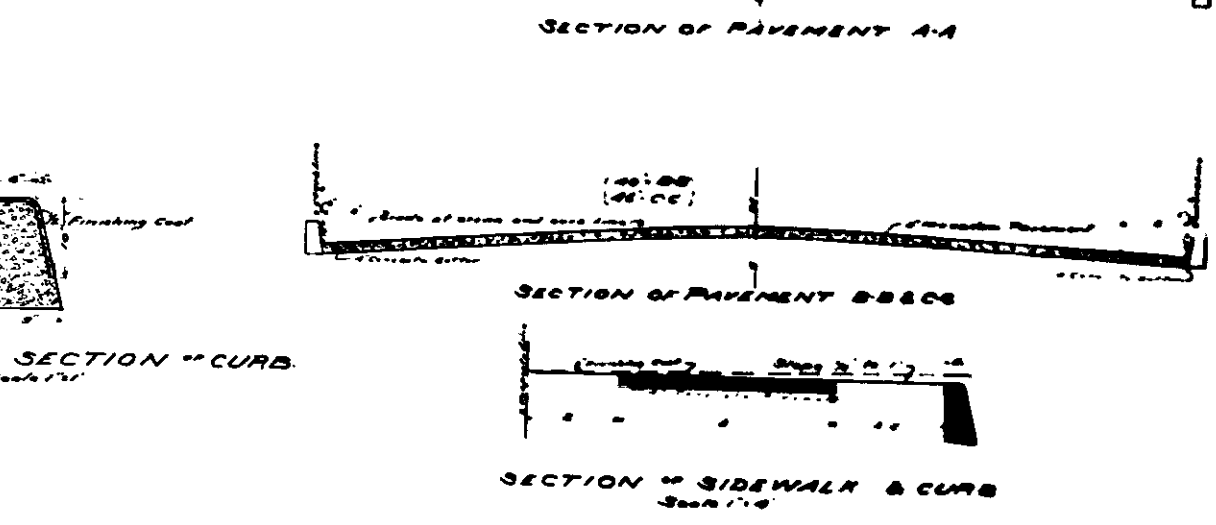
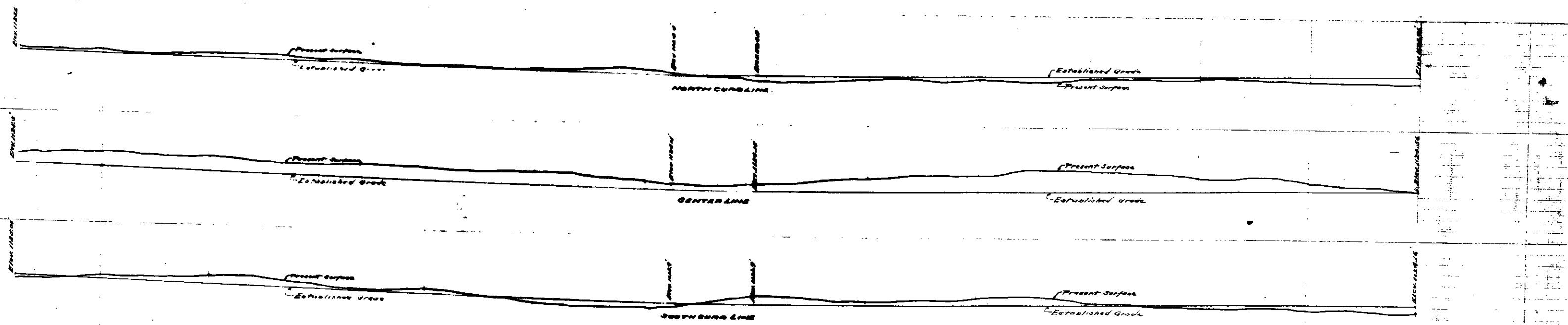


PLAN NO 527
 FOR
MAGNOLIA AVENUE
 FROM E ST TO G STREET
 IN THE
 CITY OF SAN BERNARDINO
 Feb 11 1923
 Scale 1" = 40'
 C.E. Johnson
 City Engineer



LEGEND
 1" IN means 1 inch in plan.
 1" FT. means foot or feet
 of square street.
 8 means center line
 Center line of street shown thus
 Proposed pavement to be constructed shown thus [hatched pattern]
 Proposed concrete sidewalk to be constructed shown thus [hatched pattern]
 Concrete sidewalk to be constructed shown thus [hatched pattern]
 Concrete curb to be constructed shown thus [hatched pattern]



PROFILE
 Black lines show present surface.
 Red lines show established grade.
 Distances are in feet and above a datum
 which is 1000' below the city bench mark
 as established by ordinance of the City of
 San Bernardino.